

**NOTICE!!**

**These documents have been scanned!**

**Do not place un-scanned documents beneath this notice!**

**Do not remove this notice from this file!**

GPO Jacket No. 560-102  
Print Order 61540  
Rise Business Services, LLC  
Job=AZ15 5/1/2019



Box Number= AZ15014



Claim Begin-End: AMC439909-AMC439909

1 Initial Receipt



AZ15014-18


AMC439776-AMC440076

**United States Department of the Interior  
Bureau of Land Management**

Receipt

DIV OF LANDS, MINRLS & ENERGY  
ONE N CENTRAL AVE  
PHOENIX, AZ 85004 -4427  
Phone: 602-417-9200

No: 3680572

<b>Transaction #:</b> 3784991	
<b>Date of Transaction:</b> 10/18/2016	
CUSTOMER:	
RED MOUNTAIN MINERALS LLC 4320 E BROWN RD STE 108 MESA, AZ 85205-4082 US	

LINE #	QTY	DESCRIPTION	REMARKS	UNIT PRICE	TOTAL
1	1.00	LOCATABLE MINERALS / MINING CLAIMS-NEW, UNADJUD, ONE OR MORE AUTH NOS / NEW MINING CLAIM PROCESSING FEE <b>CASES:</b> AMC439909/\$20.00		- n/a -	20.00
2	1.00	LOCATABLE MINERALS / MINING CLAIMS-NEW, UNADJUD, ONE OR MORE AUTH NOS / NEW MINING CLAIMS LOCATION FEE <b>CASES:</b> AMC439909/\$37.00		- n/a -	37.00
3	1.00	LOCATABLE MINERALS / MINING CLAIMS-NEW, UNADJUD, ONE OR MORE AUTH NOS / NEW MINING CLAIMS MAINTENANCE FEE <b>CASES:</b> AMC439909/\$155.00		- n/a -	155.00
<b>TOTAL:</b>					<b>\$212.00</b>

PAYMENT INFORMATION			
1	AMOUNT:	212.00	POSTMARKED: N/A
	TYPE:	CHECK	RECEIVED: 10/18/2016
	CHECK NO:	953	
	NAME:	DONALDSON, W SCOTT 6868 N 7TH AVE STE 204 PHOENIX AZ 85013 US	

This receipt was generated by the automated BLM Collections and Billing System and is a paper representation of a portion

**NOTICE!!**

**These documents have been scanned!**

**Do not place un-scanned documents beneath this notice!**

**Do not remove this notice from this file!**

GPO Jacket No. 560-102  
Print Order 61540  
Rise Business Services, LLC  
Job=AZ15 5/1/2019



Box Number= AZ15014



Claim Begin-End: AMC439909-AMC439909

2 Correspondence



AZ15014-18

AMC439776-AMC440076

**NO  
DOCUMENTS  
FOUND**

NO DOCUMENTS FOUND  
NO DOCUMENTS FOUND

**NOTICE!!**

**These documents have been scanned!**

**Do not place un-scanned documents beneath this notice!**

**Do not remove this notice from this file!**

GPO Jacket No. 560-102  
Print Order 61540  
Rise Business Services, LLC  
Job=AZ15 5/1/2019



Box Number= AZ15014



Claim Begin-End: AMC439909-AMC439909

3 Transfers



AZ15014-18

AMC439776-AMC440076

**NO  
DOCUMENTS  
FOUND**

NO DOCUMENTS FOUND  
NO DOCUMENTS FOUND

**NOTICE!!**

**These documents have been scanned!**

**Do not place un-scanned documents beneath this notice!**

**Do not remove this notice from this file!**

GPO Jacket No. 560-102  
Print Order 61540  
Rise Business Services, LLC  
Job=AZ15 5/1/2019



Box Number= AZ15014



Claim Begin-End: AMC439909-AMC439909

4 Annual Filings



AZ15014-18

AMC439776-AMC440076

UNITED STATES  
DEPARTMENT OF THE INTERIOR  
BUREAU OF LAND MANAGEMENT  
**MAINTENANCE FEE PAYMENT FORM  
FOR PLACER MINING CLAIMS**

396117  
439909  
396401

Remitter Name: Red Mountain Minerals LLC  
Mailing Address: 4320 E. Brown RD Ste 108  
City, State, Zip: Mesa, AZ 85205

396381

Check here if this is a change of address.

**FOR COUNTY RECORDER'S USE**

No. of claims 7  
Total due BLM \$ \_\_\_\_\_

- The maintenance fee may be paid by cash, check, money order, Bureau of Land Management (BLM) Declining Deposit Account, or credit card (VISA, American Express, Discover, or MasterCard). Payments must be remitted to the BLM State Office where your claim or site is recorded and received on or before September 1. If the payment is mailed, the envelope must be postmarked by a bona fide delivery service on or before September 1 and received at the proper BLM State Office within 15 calendar days after the due date. Payments may also be made by telephone using a credit card. A complete listing of BLM State Offices with their addresses and phone numbers can be found at <http://www.blm.gov>.
- The maintenance fee for the following claim(s) applies to the assessment year \_\_\_\_\_.

CLAIM NAME	BLM SERIAL NO.	ACRES IN CLAIM	PAYMENT DUE TO THE BLM (See Instructions on Page 2)
Devil's Nest 1	AMC 396117	20	
Devil's Nest 2	AMC 396118	20	
Devil's Nest 3	AMC 396119	20	
Devil's Nest 4	AMC 396120	20	
Devil's Nest 6+7	AMC 439909	20	
Devil's Nest 13	AMC 396124	20	
Devil's Nest 18	AMC 396125	20	

RECEIVED  
 BLM STATE OFFICE  
 PHOENIX, ARIZONA  
 2018 AUG 24 P 3:08

Use a separate sheet for additional claim names, serial numbers, and claimant names and addresses.

(Continued on page 2)

**ENTERED**  
AUG 27 2018  
BY: Ram

NO. OF CLAIMS 7  
AMOUNT 2170  
RECEIPT NO. 4244018  
INITIALS PET  
\*\* BLM-ASO\*\*



UNITED STATES  
DEPARTMENT OF THE INTERIOR  
BUREAU OF LAND MANAGEMENT  
**MAINTENANCE FEE PAYMENT FORM  
FOR PLACER MINING CLAIMS**

Remitter Name: Fire Mountain LLC  
 Mailing Address: 4320 E. Brown RD Ste 108  
 City, State, Zip: Mesa, AZ 85205

Check here if this is a change of address.

**FOR COUNTY RECORDER'S USE**

No. of claims 6  
 Total due BLM \$ \_\_\_\_\_

- The maintenance fee may be paid by cash, check, money order, Bureau of Land Management (BLM) Declining Deposit Account, or credit card (VISA, American Express, Discover, or MasterCard). Payments must be remitted to the BLM State Office where your claim or site is recorded and received on or before September 1. If the payment is mailed, the envelope must be postmarked by a bona fide delivery service on or before September 1 and received at the proper BLM State Office within 15 calendar days after the due date. Payments may also be made by telephone using a credit card. A complete listing of BLM State Offices with their addresses and phone numbers can be found at <http://www.blm.gov>.
- The maintenance fee for the following claim(s) applies to the assessment year \_\_\_\_\_.

CLAIM NAME	BLM SERIAL NO.	ACRES IN CLAIM	PAYMENT DUE TO THE BLM (See Instructions on Page 2)
Devil's Nest 5	AMC 396121	20	RECEIVED PHOENIX, ARIZONA AUG 24 P 3:08 BLM AZ STATE OFFICE
Devil's Nest 8	AMC 396122	20	
Hackberry 3	AMC 396403	20	
Hackberry 4	AMC 396382	20	
Hackberry 5	AMC 396383	20	
Wenver 1	AMC 396384	40	

Use a separate sheet for additional claim names, serial numbers, and claimant names and addresses.

(Continued on page 2)

NO. OF CLAIMS 6 (140Ac)  
 AMOUNT \_\_\_\_\_  
 RECEIPT NO. 4244018  
 INIT: FET  
 \*\*BLM-ASO\*\*

**United States Department of the Interior**  
**Bureau of Land Management**  
 DIV OF LANDS, MINRLS & ENERGY  
 ONE N CENTRAL AVE  
 PHOENIX, AZ 85004 -4427  
 Phone: 602-417-9200

Receipt

No: 4244018

<b>Transaction #:</b> 4359465	
<b>Date of Transaction:</b> 08/24/2018	
<b>CUSTOMER:</b>	
RED MOUNTAIN MINERALS LLC 4320 E BROWN RD STE 108 MESA, AZ 85205-4082 US	

LINE #	QTY	DESCRIPTION	REMARKS	UNIT PRICE	TOTAL
1	1.00	LOCATABLE MINERALS / MINING CLAIMS-NOT NEW-UNADJUD, ONE AUTH NO. ONLY / MINING CLAIM MONEY RECEIVED CASES: AMC396117/\$2170.00	2019 MAINT/13	- n/a -	2170.00
<b>TOTAL:</b>					<b>\$2,170.00</b>

PAYMENT INFORMATION			
1	AMOUNT:	2170.00	POSTMARKED: N/A
	TYPE:	CHECK	RECEIVED: 08/24/2018
	CHECK NO:	1788	
	NAME:	RED MOUNTAIN MINERALS LLC 4320 E BROWN RD STE 108 MESA AZ 85205-4082 US	

REMARKS

This receipt was generated by the automated BLM Collections and Billing System and is a paper representation of a portion of the official electronic record contained therein.

396117

439909

**MAINTENANCE FEE PAYMENT**

Claimant Name: Red Mountain Minerals LLC

Address: P.O. Box 1426

City: Congress State: AZ Zip: 85332

Telephone: 480-241-2454

E-mail address: Amoy@ullery.com

Signature: [Signature]

Check here if this is a change of address.

RECEIVED  
BLM STATE OFFICE  
2011 AUG 28 A 11: 19  
PHOENIX, ARIZONA  
BLM  
Date  
Stamp

LINE NO.	AMC NUMBER	CLAIM/SITE NAME	COUNTY RECORDER DATA (If available)	TWP	RNG	SEC
1	396117	Devil's Nest 1				
2	396118	Devil's Nest 2				
3	396119	Devil's Nest 3				
4	396120	Devil's Nest 4				
5	439909	Devil's Nest 6 <sup>9</sup> 7				
6	396124	Devil's Nest 13				
7	396125	Devil's Nest 18				
8						
9						
10						

List additional claims on Form MCF114.

**Bureau of Land Management  
Arizona State Office**

[www.blm.gov/az/](http://www.blm.gov/az/)

No. of Claims\*: 7 x \$155 = 1085  
 Check No: 1235 Init. FEB  
 Receipt No.: 3962878  
 For BLM Use Only

\* \$155 per lode mining claim, mill site, or tunnel site; and \$155 for each 20 acres or portion thereof for each placer mining claim.

Form: MCF112  
Revised July 2014

This form is available from the Arizona Geological Survey and may be reproduced.

INTERESTED  
AUG 29 2017  
BY: [Signature]


**SUPPLEMENTAL ATTACHMENT**

May be used with the following forms for listing additional mining claims:

Check One.

- Affidavit of Performance of Annual Work
- Maintenance Fee Payment
- Notice of Intent to Hold Mining Claims
- Notice of Non-Liability for Labor and Materials Furnished
- Quit claim Deed

BLM  
Date  
Stamp



LINE NO.	AMC NUMBER	CLAIM/SITE NAME	COUNTY RECORDER DATA (if available)	TWP	RNG	SEC

**Form MCF114**  
Revised July 2014

**United States Department of the Interior**  
**Bureau of Land Management**  
 DIV OF LANDS, MINRLS & ENERGY  
 ONE N CENTRAL AVE  
 PHOENIX, AZ 85004 -4427  
 Phone: 602-417-9200

Receipt

No: 3962878

<b>Transaction #:</b> 4072723	
<b>Date of Transaction:</b> 08/28/2017	
<b>CUSTOMER:</b>	
RED MOUNTAIN MINERALS LLC PO BOX 1426 CONGRESS, AZ 85332-1426 US	

LINE #	QTY	DESCRIPTION	REMARKS	UNIT PRICE	TOTAL
1	1.00	LOCATABLE MINERALS / MINING CLAIMS- NOT NEW-UNADJUD, ONE AUTH NO. ONLY / MINING CLAIM MONEY RECEIVED <b>CASES: AMC396117/\$1085.00</b>	2108 MAINT/7	- n/a -	1085.00
<b>TOTAL:</b>					<b>\$1,085.00</b>

PAYMENT INFORMATION			
1	AMOUNT:	1085.00	POSTMARKED: N/A
	TYPE:	CHECK	RECEIVED: 08/28/2017
	CHECK NO:	1235	
	NAME:	RED MOUNTAIN MINERALS LLC PO BOX 1426 CONGRESS AZ 85332-1426 US	

<b>REMARKS</b>

This receipt was generated by the automated BLM Collections and Billing System and is a paper representation of a portion of the official electronic record contained therein.

**NOTICE!!**

**These documents have been scanned!**

**Do not place un-scanned documents beneath this notice!**

**Do not remove this notice from this file!**

GPO Jacket No. 560-102  
Print Order 61540  
Rise Business Services, LLC  
Job=AZ15 5/1/2019



Box Number= AZ15014



Claim Begin-End: AMC439909-AMC439909

5 Miscellaneous



AZ15014-18

AMC439776-AMC440076

**NO  
DOCUMENTS  
FOUND**

NO DOCUMENTS FOUND  
NO DOCUMENTS FOUND

**NOTICE!!**

**These documents have been scanned!**

**Do not place un-scanned documents beneath this notice!**

**Do not remove this notice from this file!**

GPO Jacket No. 560-102  
Print Order 61540  
Rise Business Services, LLC  
Job=AZ15 5/1/2019



Box Number= AZ15014



Claim Begin-End: AMC439909-AMC439909

6 Location Notices-Amendments and Supporting Documents



AZ15014-18

AMC439776-AMC440076





# MINING CLAIM STATUS REPORT

Data Entered: 21 OCT 16

MTP Checked By: EG  
GEO Checked By: EG

LEAD SERIAL NUMBER: AMC 439909 thru AMC           

### NUMBER OF CLAIMS & TYPE:

### CHARGES:

           LODE  
  1   PLACER  
           ASSOCIATION PLACER  
           MILL SITE  
           TUNNEL SITE

Processing Fee @ \$20 = \$ 20  
Location Fee @ \$37 = \$ 37  
Maintenance Fee @ \$155 = \$ 155  
Add'l Maint Fee for Assoc Placer = \$             
**SUBTOTAL** \$ 212  
Other Fees \$             
Other Fees \$             
**TOTAL** \$           

TOTAL ACREAGE: 20 Per Claim  
(Placer Only)

NUMBER OF LOCATORS: 1

DOCUMENTS RECEIVED VIA: Over-the-Counter  Mail  TIMELY FILED: Yes  No

LEGAL DESCRIPTION: T 10N R 4W SEC 31  
T            R            SEC             
T            R            SEC             
T            R            SEC             
T            R            SEC           

BLM  FOREST SERVICE  SUBJ TO PL 359: Yes  No   
WILDERNESS AREA

SPLIT ESTATE: N/A  SX  PX  OTHER   
SRHA  Was proper Notice filed if located on SHRA Land? Yes  No

### RECONVEYED MINERALS ON BLM LAND REQUIRE OPENING ORDER FROM 1944 TO 1993:

Open to Entry On            N/A

COMMENTS/STATUS: VOID  PARTIALLY VOID  PVT MINERALS  WITHDRAWN LANDS   
OTHER

Last part of legal description incorrect should be E 1/2 NESW NE rather than E 1/2 SW SW NE.

Claimant acknowledges that portions of the following claim(s) site(s) may be void or voidable.

Printed Name of Claimant            Signature of Claimant           

\*\*\*\*\*FINAL ADJUDICATION\*\*\*\*\*

DATE 3/23/17 INITIALS AT

AMC 439909

**When Recorded Mail To:**



W. Scott Donaldson  
Attorney at Law  
6868 North 7th Avenue, Suite 204  
Phoenix, AZ 85013-1150

**NOTICE OF PLACER MINING CLAIM  
LOCATION**

RECEIVED  
BLM AZ STATE OFFICE  
2016 OCT 18 A 11:12  
PHOENIX, ARIZONA

AHC439909

**NOTICE OF PLACER MINING CLAIM LOCATION**

NOTICE IS HEREBY GIVEN that the Devils Nest 6 & 7 placer mining claim has been located by Red Mountain Minerals LLC, whose current mailing address is 4320 E. Brown Rd., Ste. 108, Mesa, Arizona 85205.

The general course of this claim is north to south and it is situated in Yavapai County, Arizona.

This claim is 1320 feet in length and 660 feet in width. This claim runs from the location monument on which this location notice is posted approximately 10 feet in a southerly direction to the south end line and 1310 feet in a northerly direction to the north end line. The claim boundaries are marked by four (4) monuments, one at each corner.

This mining claim is located approximately 1½ mile east of Stanton, Arizona. The location monument on which this notice is posted is situated within Section 31, Township 10 North, Range 4 West, G.&S.R.B.&M., Yavapai County, State of Arizona.

This mining claim is a relocation of the Devils Nest 6 lode mining claim, the location notice of which is recorded at Book 4715, Page 499 of the Yavapai County Recorder's Office State of Arizona, and at AMC 398976, Arizona State Office, Bureau of Land Management, United States Department of the Interior; and of the Devils Nest 7 lode mining claim, the location notice of which is recorded at Book 4715, Page 500 of the Yavapai County Recorder's Office State of Arizona, and at AMC 398977, Arizona State Office, Bureau of Land Management, United States Department of the Interior.

DATED and POSTED on the ground this 13<sup>th</sup> day of SEPTEMBER, 2016.

Red Mountain Minerals LLC

By Kent J. McNew  
Its: agent

RECEIVED  
BLM AZ STATE OFFICE  
2016 OCT 18 A 11:12  
PHOENIX, ARIZONA

AMC 439909

## MAP OF PLACER MINING CLAIM LOCATION

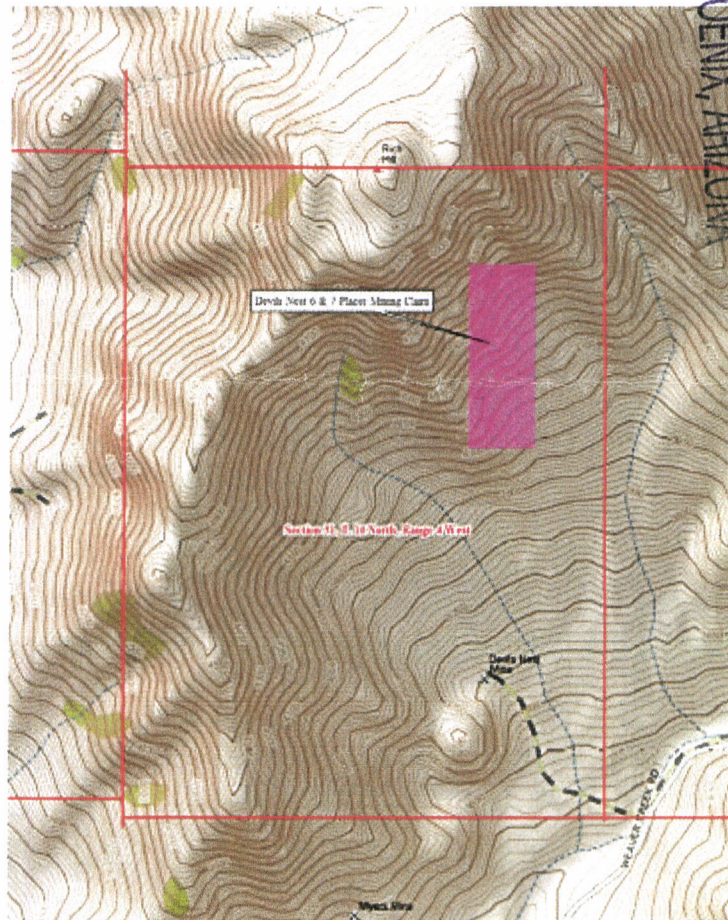
This map depicts Devils Nest 6 & 7 placer mining claim which encompasses the E $\frac{1}{2}$ SE $\frac{1}{4}$ NW $\frac{1}{4}$ NE $\frac{1}{4}$ , W $\frac{1}{2}$ SW $\frac{1}{4}$ NE $\frac{1}{4}$ NE $\frac{1}{4}$ , W $\frac{1}{2}$ NW $\frac{1}{4}$ SE $\frac{1}{4}$ NE $\frac{1}{4}$ , and the E $\frac{1}{2}$ SW $\frac{1}{4}$ SW $\frac{1}{4}$ NE $\frac{1}{4}$ , Section 31, Township 10 North, Range 4 West, G.&S.R.B.&M., Yavapai County, State of Arizona.

Wooden posts at least 2 inches in diameter and extending 4 feet above the ground were used as corner and location monuments.

The southeast corner of the Devils Nest 6 & 7 placer mining claim is approximately 1980 feet southwest of the northeast corner of Section 31, Township 10 North, Range 8 West, G.&S.R.B.&M., Yavapai County State of Arizona. The claim runs as follows: Beginning at the southeast corner of the claim 660 feet in a west direction to the southwest corner, then 1320 feet in a north direction to the northwest corner, then 660 feet in a east direction to the northeast corner, then 1320 feet in a south direction to the point of beginning.

Scale: 1/24,000

NORTH



PHOENIX, ARIZONA

2016 OCT 18 A 11:12

RECEIVED  
BLM AZ STATE OFFICE

AMC439909

Input Parameters for Geographic Report with Land

System Id = CR

Admin State = AZ

Geo State =

Casetype Begins With

Case Disp Txt = AUTHORIZED, CANCELLED, EXPIRED, PENDING, REJECTED, RELINQUISHED, VOID, WITHDRAWN

Mer Twp Rng = 14 0100N 0040W

Section = 031, 999

Mtrs =

Commodity =

Commodity Txt =

Pending Org =

Pend Org Decode =

Total Rows Returned: 8

RUN TIME: 10:54 AM

UNITED STATES DEPARTMENT OF INTERIOR  
BUREAU OF LAND MANAGEMENT  
GEOGRAPHIC REPORT WITH LAND  
Sorted by Serial Number

RUN DATE: 10/18/2016  
Page 1 of 2

Adm State: AZ

Serial Number: AZA 029068  
Total Case Acres: 4.000

<u>Casetype</u>	<u>Case Disp</u>				<u>Sect</u>	<u>Sur Typ</u>	<u>Sur Num</u>	<u>Suff</u>	<u>Subdivision</u>	<u>Act Pend</u>
380913	EXPIRED	14	0100N	0040W	031	FF		1	PORTION OF E2;	

Serial Number: AZA 033617  
Total Case Acres: 5.000

<u>Casetype</u>	<u>Case Disp</u>				<u>Sect</u>	<u>Sur Typ</u>	<u>Sur Num</u>	<u>Suff</u>	<u>Subdivision</u>	<u>Act Pend</u>
380913	EXPIRED	14	0100N	0040W	031	ALIQ			SE;	

Serial Number: AZA 033617O  
Total Case Acres: 1.000

<u>Casetype</u>	<u>Case Disp</u>				<u>Sect</u>	<u>Sur Typ</u>	<u>Sur Num</u>	<u>Suff</u>	<u>Subdivision</u>	<u>Act Pend</u>
371511	EXPIRED	14	0100N	0040W	031	FF			SESE;	

Serial Number: AZA 034994  
Total Case Acres: 5.000

<u>Casetype</u>	<u>Case Disp</u>				<u>Sect</u>	<u>Sur Typ</u>	<u>Sur Num</u>	<u>Suff</u>	<u>Subdivision</u>	<u>Act Pend</u>
380913	EXPIRED	14	0100N	0040W	031	FF			NE;	

Serial Number: AZA 034994O  
Total Case Acres: 1.000

<u>Casetype</u>	<u>Case Disp</u>				<u>Sect</u>	<u>Sur Typ</u>	<u>Sur Num</u>	<u>Suff</u>	<u>Subdivision</u>	<u>Act Pend</u>
371511	EXPIRED	14	0100N	0040W	031	FF			SE;	

Serial Number: AZA 035728  
Total Case Acres: 5.000

<u>Casetype</u>	<u>Case Disp</u>				<u>Sect</u>	<u>Sur Typ</u>	<u>Sur Num</u>	<u>Suff</u>	<u>Subdivision</u>	<u>Act Pend</u>
		14	0100N	0040W						

RUN TIME: 10:54 AM

UNITED STATES DEPARTMENT OF INTERIOR  
BUREAU OF LAND MANAGEMENT  
GEOGRAPHIC REPORT WITH LAND  
Sorted by Serial Number

RUN DATE: 10/18/2016  
Page 2 of 2

Adm State: AZ

380910 PENDING 031 FF E2E2SE;E2E2NE

Serial Number: AZA 035842

Total Case Acres: 1.000

<u>Casetype</u>	<u>Case Disp</u>	14	0100N	0040W	<u>Sect</u>	<u>Sur Typ</u>	<u>Sur Num</u>	<u>Suff</u>	<u>Subdivision</u>	<u>Act Pend</u>
371511	PENDING				031	FF			SESE;	

Serial Number: AZA 036078

Total Case Acres: 1.000

<u>Casetype</u>	<u>Case Disp</u>	14	0100N	0040W	<u>Sect</u>	<u>Sur Typ</u>	<u>Sur Num</u>	<u>Suff</u>	<u>Subdivision</u>	<u>Act Pend</u>
380913	AUTHORIZED				031	FF			SENE;	



